


















Fire Response Areas

Sedgwick County, Kansas

Legend

-  County Fire Station
-  Wichita Fire Station
-  City Fire Station
-  Volunteer Fire Station
-  Township Boundaries
-  City Limits

Fire Response Areas

-  Cheney
-  Clearwater
-  Colwich
-  Derby
-  McConnell
-  Mount Hope
-  Mulvane
-  Sedgwick (City)
-  Sedgwick County
-  Valley Center
-  Wichita

125th N
117th N
109th N
101st N
93rd N
85th N
77th N
69th N
61st N
53rd N
45th N
37th N
29th N
21st N
13th N
4th N
US54 Hwy
15th S
23rd S
31st S
39th S
47th S
55th S
63rd S
71st S
79th S
87th S
95th S
103rd S
111th S
119th S

407th W
391st W
375th W
359th W
343rd W
327th W
311th W
295th W
279th W
263rd W
247th W
231st W
215th W
199th W
183rd W
167th W
151st W
135th W
119th W
103rd W
87th W
71st W
55th W
39th W
24th W
10th W
2nd E
16th E
31st E
47th E
63rd E
79th E
95th E
111th E
127th E
143rd E
159th E



Scale: 1 inch equals 5 miles

