

**SEDGWICK COUNTY**  
**Geographic**  
**Information Services**

Date: 4/20/2026

© 2026 Sedgwick County Kansas Government. All rights reserved.  
 File: X:\maps\quarterly\_maps\_arcpro\MapSeries.aprx






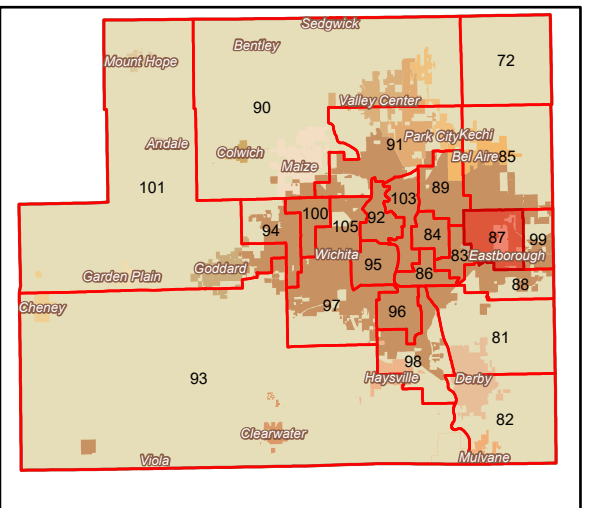
## State Representative District 87

Sedgwick County, Kansas

Scale: 1 inch equals .5 miles

### Legend

-  District 87
-  Voter Precincts
-  Other District Boundaries



It is understood that the Sedgwick County GIS, Division of Information and Operations, has no indication or reason to believe that there are inaccuracies in information incorporated in the base map.

The GIS personnel make no warranty or representation, either expressed or implied, with respect to the information or the data displayed.