

SEDGWICK COUNTY
Geographic Information Services

Date: 4/23/2026

© 2026 Sedgwick County Kansas Government. All rights reserved.
 File: X:\maps\quarterly_maps_arcpro\Elections.aprx






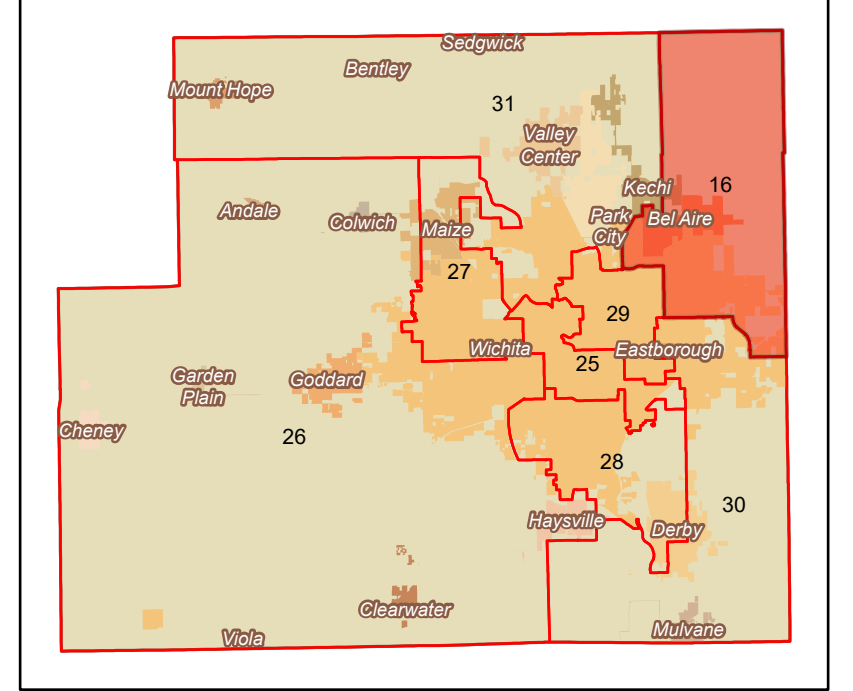
State Senate District 16

Sedgwick County, Kansas

Scale: 1 inch equals 2 miles

Legend

-  District
-  Voter Precincts
-  Other District Boundaries



It is understood that the Sedgwick County GIS, Division of Information and Operations, has no indication or reason to believe that there are inaccuracies in information incorporated in the base map.
 The GIS personnel make no warranty or representation, either expressed or implied, with respect to the information or the data displayed.